

















# Marshall Service District

## LAND USE LEGEND

-  1 Low Density Residential: Less than 2 Units Per Acre
-  2 Low Density Residential: 1- 3 Units Per Acre
-  3 High Density Residential: 1 - 7 Units Per Acre
-  4 Mixed Use
-  5 Industrial
-  6 Park / Open Space/ Public Use / Preservation
-  7 School Site
-  8 Future School Site
-  9 Community Center
-  10 Park / Open Space / Public Use/ Preservation / Floodplain
-  11 Wastewater Treatment Facility
-  FEMA Floodplain
-  Walking Trail (Not to Scale)
-  Service District Boundary

Fauquier County GIS Office

Date: June, 8 2006  
Scale : 1 Inch = 1400 Feet.

