








Properties with Former  
1980s Uranium Mining  
Leases and  
Downstream  
Water Supplies

-  Public Drinking Water Intakes
-  Wells and Springs
-  Properties with 1980s Mining Leases
-  Water
-  Conservation Easement
-  Cities / Towns

0 3 6 Miles




Map created by PEC for presentation purposes only. Data source: Fauquier County, Culpeper County, Madison County, VA Department of Health. Although efforts have been made to verify data, accuracy is not guaranteed. For more information please visit [www.pecva.org](http://www.pecva.org). August 05, 2008 WARRENTON | gsd | DownstreamPiedmontLeasesAll\_92.mxd

